

Coral Bay Mud Map



Bateman Bay

BATEMAN SANCTUARY ZONE













Five Mile

Lagoon

Oyster Bridge

Sand Dunes

Legend

-  Minilya/Exmouth road
-  Sealed road
-  2WD track
-  4WD track
-  Walking path
-  Parking - day only
-  Gate
-  Building
-  Caravan park
-  Rocky coastline
-  Snorkeling area
-  Windmill

Very approximate scale
0 1km 2km

Bills Bay

Point Maud

Maud's Landing

Beach Fishing

4x4 restricted beach access closed: 15th Oct - 30th April

Cardabia Station

Coral Bay Road

Exmouth
Minilya Carnarvon

Reef Shark Nursery

Sand Dunes

Coral Bay

Air Strip

Paradise Beach

MV Ningaloo

Town Rubbish Tip

New Jetty

Monck Head

MAUD SANCTUARY ZONE

Beach Fishing
Water Ski Area

Sand Dunes

Five Fingers Reef

Turtle Cliffs

Coral Bay

1. Ningaloo Club
2. Shopping Centre
3. Reef Cafe, Ticket Hut
Baview Reception
4. Department Of Conservation
5. Public toilet and BBQ
6. Fins Cafe,
Petrol Station,
Shopping Arcade,
People's Park Reception
7. Ningaloo Reef Resort
8. FESA Hut

Glass Bottom Boat
Miss Coral Bay II

Lookout

Peoples Park

Bayview Caravan Park

Pet Cemetary

to the jetty

Yalobia Lookout